



Beaufort County Public Works
Stormwater Infrastructure
Project Summary

Project Summary: Hamrick Drive

Activity: Drainage Improvement

Duration: 12/07/18-01/09/19

Narrative Description of Project:

Project improved 40 L.F. of drainage system. Installed (1) crossline pipe and rip rap for erosion control.

2019-546 / Hamrick Drive

	Labor Hours	Labor Cost	Equipment Cost	Material Cost	Contractor Cost	Indirect Labor	Total Cost
AUDIT / Audit Project	1.0	\$21.79	\$0.00	\$0.00	\$0.00	\$0.00	\$21.79
CLPINS / Crossline Pipe - Installed	40.0	\$830.40	\$223.52	\$811.43	\$0.00	\$519.00	\$2,384.35
HAUL / Hauling	20.0	\$415.50	\$283.20	\$626.84	\$0.00	\$288.40	\$1,613.94
UTLOC / Utility locates	0.5	\$10.90	\$0.00	\$0.00	\$0.00	\$0.00	\$10.90
2019-546 / Hamrick Drive Sub Total	61.5	\$1,278.59	\$506.72	\$1,438.27	\$0.00	\$807.40	\$4,030.98
Grand Total	61.5	\$1,278.59	\$506.72	\$1,438.27	\$0.00	\$807.40	\$4,030.98

(Before)



(During)



(After)





Project: Hamrick Drive

Activity: Drainage Improvement














Project #: 2019-546

Township/SW Dist: Port Royal Island/6

Completed: January 2019

Legend

Drainage Type

-  Access Pipe
-  Bleeder Pipe
-  Channel Pipe
-  Channel
-  Stream
-  Crossline Pipe
-  Driveway Pipe
-  Lateral
-  Lateral Pipe
-  River
-  Road Pipe
-  Roadside
-  Roadside Pipe

0 12.525 50 75 100 Feet

1 inch = 60 feet

Prepared By: BC Stormwater Management Utility
 Date Print: 04/02/19
 File: C:\project summaries map\Hamrick Drive_2019-546